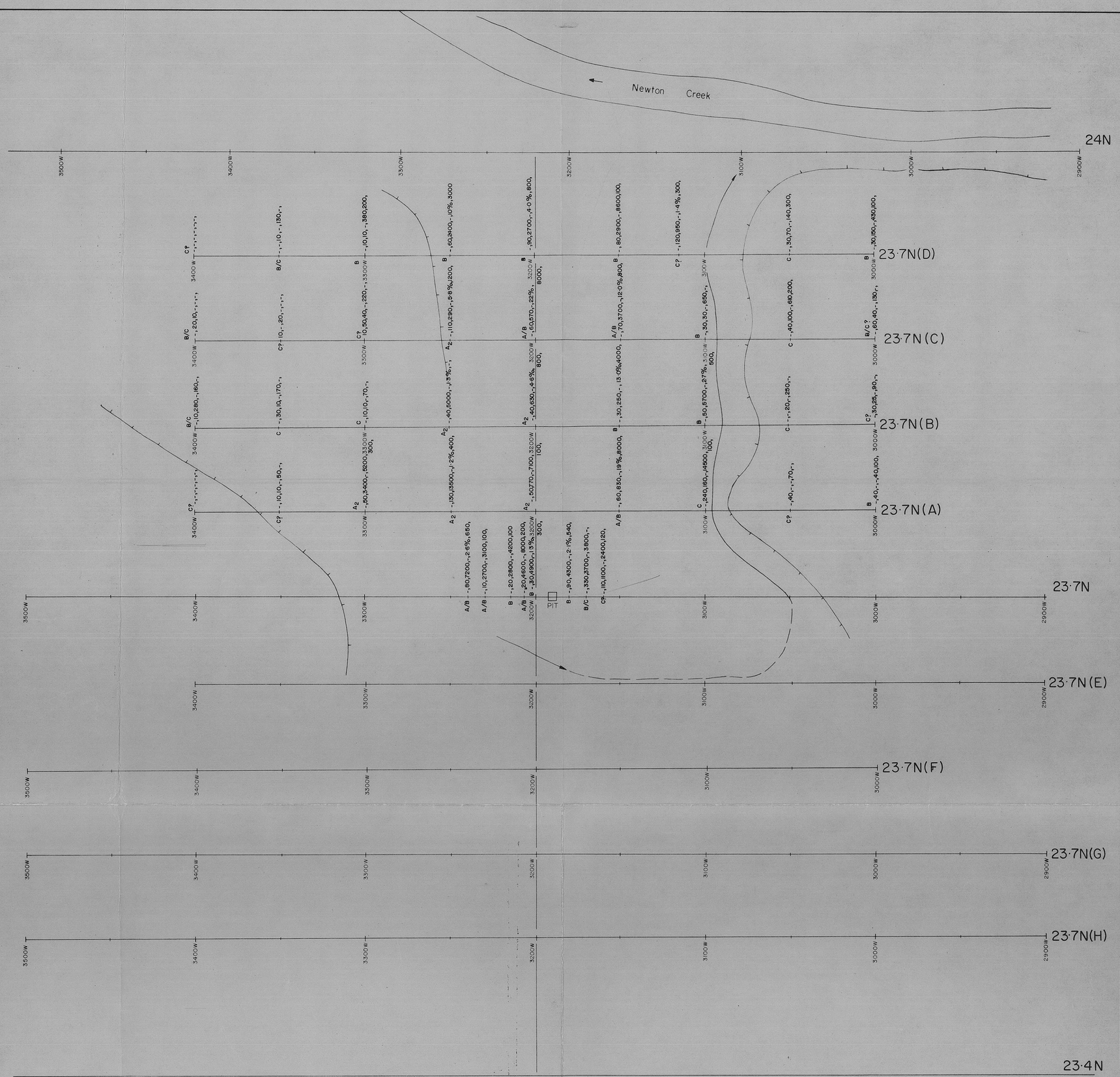





N.B. For sheet location see A0-171-1, FIG 4.

Cu, Pb, Zn, Ag, Mn, Ba,
Assays listed in order reading away from sample point
- = below detection point
/ = not assayed
NS = not sampled
Samples assayed at Mt Lyell by AAS, -80# fraction
Detection limits Cu, Pb, Zn, Mn, Co, Fe: 10 ppm
Ag: 2 ppm
Ba: 100 ppm

914113

THE MOUNT LYELL MINING & RAILWAY COMPANY LTD.

HOWARD'S ANOMALY

LINE 23·7N PIT AREA SOIL GEOCHEMISTRY AUGER DEPTH (80 cm) HORIZONS A/B, B & C

SCALE 1:500	DRAWN BY P.K.
DATE 4-8-1981	DRAFTSMAN H.D.J.

REVISIONS

81-1660 1/2

FIG. 6

A2-150-2