2271

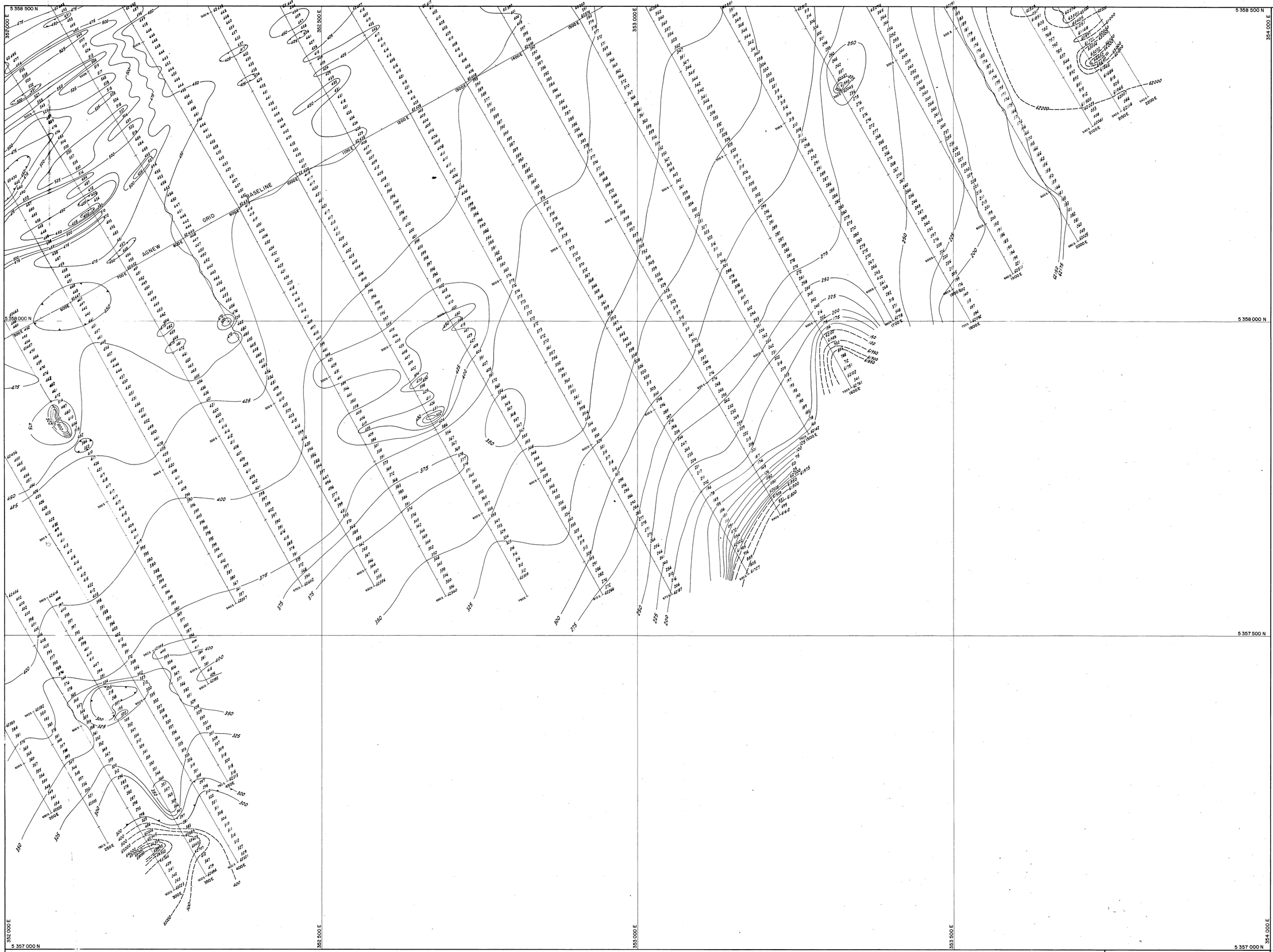



LEGEND:

Normal Contour

Contour interval changed to accomodate increased gradient

714392

5 cm

SHEET AND INDEX LOCATION

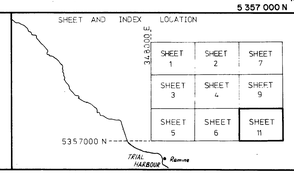

RENISON LIMITED 82-1827 (Vol 4/4)

HEEMSKIRK AREA

GROUND MAGNETICS (TOTAL FIELD)

GEOLOGIST	P.R.&D.K.	SCALE 1:2000 METRES
DRAUGHTSMAN	T.G.D.S.	
DATE	July 1982	
REVISIONS		DRAWING No PLAN 22B