619042L

TCR 83-1928
CSR-Dundas Area

INFILL AEROMAGNETICS

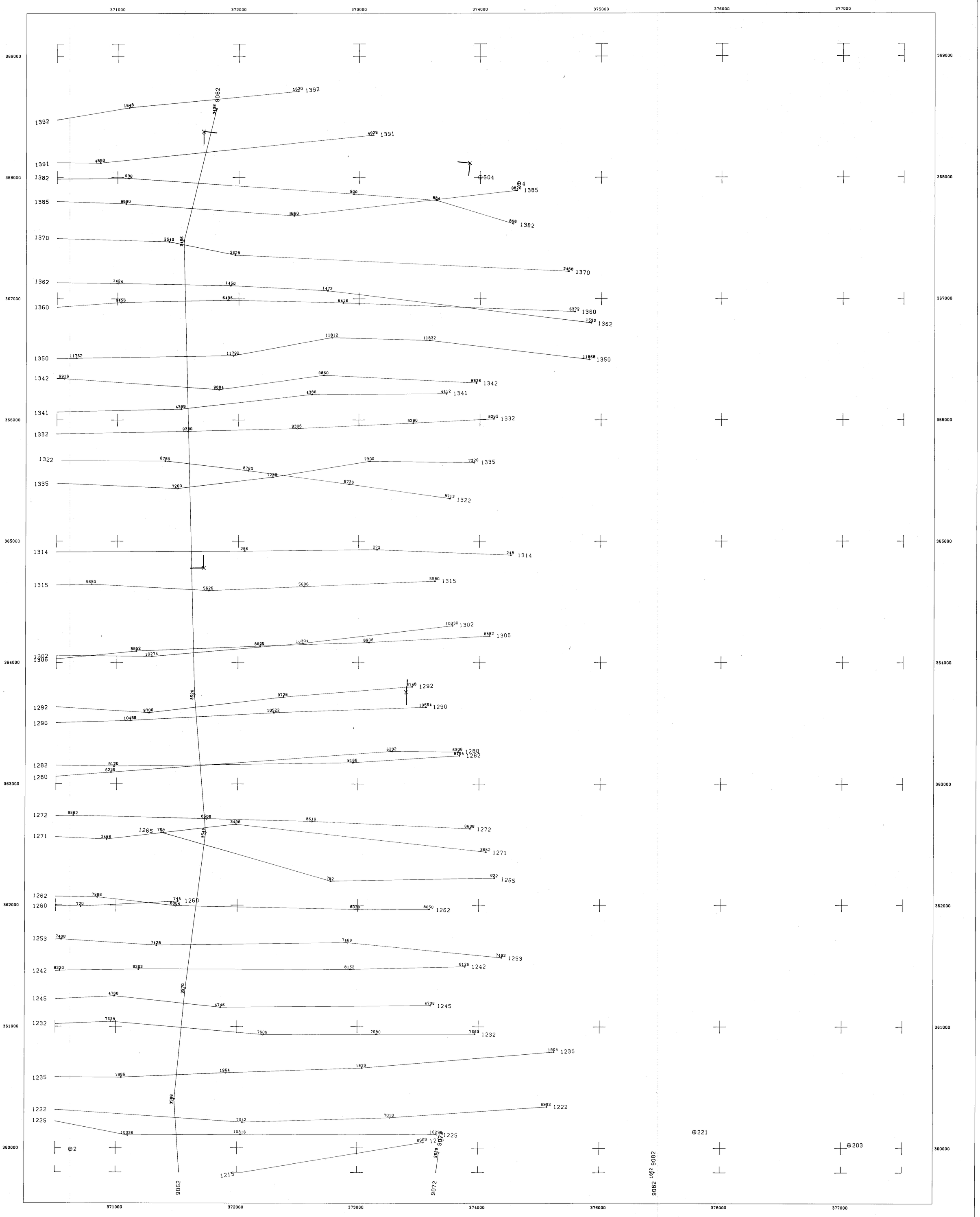

Airborne Geophysical Survey and Compilation by GEOEX PTY LTD

for

C. S. R. LIMITED

DUNDAS AREA TASMANIA

FLIGHT PATH PLOT

SCALE 1:10000

0 200 400 600 800 1000 METRES

5 cm

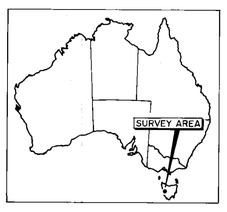

SURVEY LOCATION

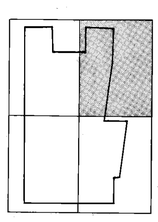

SHEET INDEX

Navigation control was by reference to photomosaics and/or photo strips.
Flight path analysis was achieved by identification of 16mm. ground tracking photographs on the navigation control. The ground tracking camera was operated at a rate of one camera frame for two data samples, such that successive camera frames overlap.
An attempt was made to recover fiducials at intervals of 1.0 kilometre, and only recovered fiducials are shown on the map.
During processing the photomosaic was controlled using the Australian Metric Grid control points.

SURVEY BOUNDARY
⊕ Registration point identified on photomosaic.
+ 1000 metre Australian Metric Grid.

PROJECT NUMBER 82713 SURVEYED FEBRUARY 1982

DUNDS SCALE 10000