TASMANIA
LOCALITY MAP
EL 12/78

0 20 40 60 80 100 Kms

Launceston

HOBART

11°

42°

43°S

145°E 146° 147° 148°

5 cm

595 000 m E 600 000 m E 605 000 m E

59 00 000 m E

ALLUVIAL

Ferntree Falls

MEDEAS COVE

GEORGES BAY

BEAUTY BAY

ST. HELENS

Brookes Hill

TASMAN HIGHWAY

Approximate Location of Creek

Henderson Lagoon

Steels Creek

Boulders Ridge

Firebreak

BLACK TOMMYS HILL

Revisions:

O.I.C

Checked:

Traced: J.L.L.

Drawn: P.A.R. Date: 7-7-83 Centre: DEVONPORT

Project No: Drawing No: D/LH02/502R

The Shell Company of Australia Limited
METALS DIVISION

EL 12/78 , SCAMANDER , TAS.
SAMPLE No. LOCATION PLAN

1626

84-2201

SEE 84-2218 FOR COMPLETE RESULTS & DATA BASE NUMBERS

359070

LEGEND :

10 000 , 11000	STREAM SEDIMENT SAMPLES
7600 , 7800	FOLLOW UP STREAM SEDIMENT SAMPLES
7700	ROCK CHIP SAMPLES

N

SCALE 1:20

0 1

595 000m E

600 000m E

605 000m E

5425 000m N

5420 000m N

5415 000m N

5410 000m N

5405 000m N

1626

STIEGLITZ

MEDEAS COVE

GEORGES BAY

BEAUTY BAY

ST. HELENS

St Helens Point

Jocks Lagoon

Onion Creek

TASMAN HIGHWAY

Brookes Hill

Little Basin

Basin Creek

Ferntree Falls

ALLUVIAL

Boobyalla Creek

Boobyalla Road

Scamander River

Scamander Ridge

Boobyalla Ridge

Mountain Creek

Steels Creek

Henderson Lagoon

PADDYS ISLAND

TASMAN SEA

Launceston

41°

42°

43°S

147°

148°

100 Kms

5 cm

SEE 84-2218 FOR COMPLETE RESULTS & DATA BASE

LEGEND:

10000 , 11000	STREAM SEDIMENT SAMPLES
7600 , 7800	FOLLOW UP STREAM SEDIMENT SAMPLES
7700	ROCK CHIP SAMPLES

N

SCALE 1:20,000

0 1 2 3 Kms

TASMANIA
LOCALITY MAP
EL 12/78

0 20 40 60 80 100 Kms

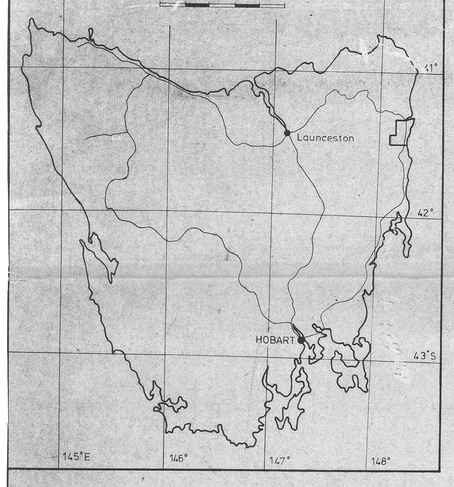

5 cm

595 000m E

600 000m E

605 000m E



[redacted]

LEGEND :

8 , 14 , 44	STREAM SED SAMPLES
(6 , 20 , 36)	FOLLOW UP STREAM SED. SAMPLES
10 , 17 , 40	ROCK CHIP SAMPLES

Sn VALUES –
- > 200 ppm. – RED
- 150 – 200 ppm – ORANGE
- 100 – 150 ppm – GREEN
- 50 – 100 ppm – YELLOW

N

SCALE 1:20

0 1

Revisions:

Checked: D.I.C			
Traced: J.L.L.	Drawn: P.A.R.	Date: 7-7-83	Centre: DEVONPORT
Project No:			Drawing No: D/LH02/504 R

The Shell Company of Australia Limited
METALS DIVISION

EL 12/78 , SCAMANDER , TAS.
STREAM SEDIMENT SURVEY
GEOCHEMISTRY
Sn, W, Mo.

1627

35971

84-220

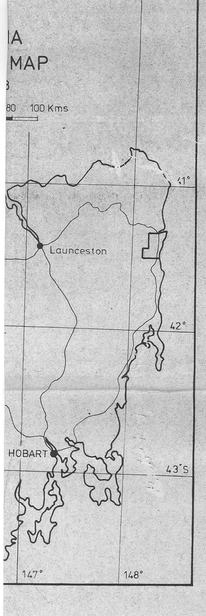

5 cm

595 000m E
600 000m E
605 000m E
5425 000m N
5420 000m N
5415 000m N
5410 000m N
5405 000m N

1627

STIEGLITZ
MEDEAS COVE
Road
GEORGES BAY
St Helens Point
BEAUTY BAY
ST. HELENS
Jocks Lagoon
Onion Creek
TASMAN HIGHWAY
Brooker Hill
Little Basin
Dianas Basin
Beach
Dianas
PADDYS ISLAND
Beaumaris
TASMAN SEA
Wrinklers Lagoon
Steels
Henderson Lagoon
Ferntree Falls
BLACK TOMMYS HILL
Approximate Location
Wrinklers Creek
McIntyre
Ridge
Boulders
ALLUVIAL

LEGEND :

8 , 14 , 44 STREAM SED. SAMPLES
(6 , 20 , 36) FOLLOW UP STREAM SED. SAMPLES
10 , 17 , 40 ROCK CHIP SAMPLES

Sn VALUES —
- ≥ 200 ppm — RED
- 150 – 200 ppm — ORANGE
- 100 – 150 ppm — GREEN
- 50 – 100 ppm — YELLOW

N

SCALE 1:20,000

0 1 2 3 Kms

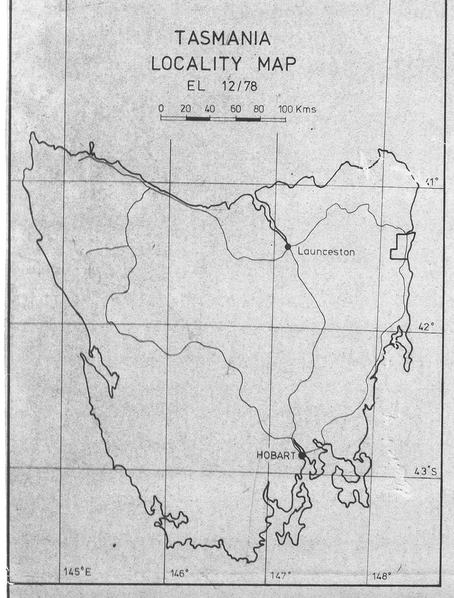

5 cm

595 000 m E

600 000 m E

605 000 m E

16-28

[redacted]

599 000 m E

Revisions:

Drawn: P.A.R.	Date: 8-7-89	Centre: DEVONPORT	
Traced: J.L.L.	Project No:	Drawing No:	D/LH02/505R
Checked			
O.I.C.			

The Shell Company of Australia Limited
METALS DIVISION

EL 12/78, SCAMANDER, TAS.
1628

STREAM SEDIMENT SURVEY
GEOCHEMISTRY
Cu, Pb, Zn

84-220

359072

LEGEND:
- 8, 14, 44 — STREAM SED. SAMPLES
- (6, 20, 36) — FOLLOW UP STREAM SED. SAMPLES
- 10, 17, 40 — ROCK CHIP SAMPLES

N

SCALE 1:

0 1

AP

100 Kms

5 cm

Launceston

BART

11°

42°

43°S

147°

148°

595 000m E

600 000m E

605 000m E

5425 000m N

5420 000m N

5415 000m N

5410 000m N

5405 000m N

16-28

STIEGLITZ

BAY

Point

St Helens

MEDEAS

COVE

Road

GEORGES

BEAUTY BAY

ST. HELENS

Jocks Lagoon

Onion Creek

Boggy Creek

Brookes Hill

TASMAN HIGHWAY

Little Basin

Dianas Basin

Beach

PADDYS ISLAND

Beaumaris

Steels Beach

Winkies Lagoon

Henderson Lagoon

TASMAN SEA

Ferntree Falls

ALLUVIAL

SCAMANDER

BLACK TOMMYS HILL

McIntyre Creek

Approximate location

Briggs Road

Bolgers Road

W.F.

LEGEND :

8 , 14 , 44 . STREAM SED. SAMPLES

(6 , 20 , 36) FOLLOW UP STREAM SED. SAMPLES

10 , 17 , 40 ROCK CHIP SAMPLES

N

SCALE 1:20,000

0 1 2 3 Kms

TASMANIA
LOCALITY MAP
EL 12/78

0 20 40 60 80 100 Kms

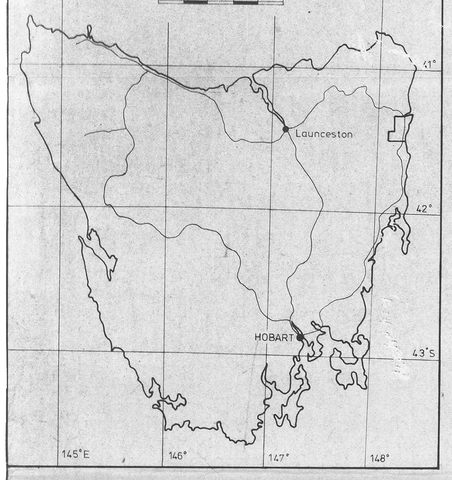

5 cm

595 000m E

600 000m E

605 000m E

[redacted]

595 000m E

SCAMANDER

Little Hub Creek

Hub Creek

Boat Harbour Creek

Firebreak

AVENUE

RIVER

BLACK TOMMYS HILL

Bolpers Ridge

Approximate Location of Creek

McIntyre Creek

Nookila Creek

Ferntree Falls

ALLUVIAL

TASMAN HIGHWAY

MEDEAS COVE

GEORGES BAY

BEAUTY BAY

ST. HELENS

Boggy Creek

Brookes Hill

Basin Creek

Orangs Basin

Beaumaris Beach

Mariners Beach

Steels Beach

Henderson Lagoon

TASMAN SEA

LEGEND:
- 8, STREAM SED. SAMPLE
- (6) FOLLOW UP STREAM SED. SAMPLE
- 10 ROCK CHIP SAMPLES

N

SCALE 1:20

0 1

Revisions:

The Shell Company of Australia Limited
METALS DIVISION

EL 12/78, SCAMANDER, TAS.

STREAM SEDIMENT SURVEY
GEOCHEMISTRY
As

1629

Drawn: P.A.R. Date: 8-7-83 Centre: DEVONPORT
Traced: J.L.L. Project No: 84-2201 Drawing No: D/LH02/503R
Checked: O.I.C

359073

595 000m E
600 000m E
605 000m E
5425 000m N
5420 000m N
5415 000m N
5410 000m N
5405 000m N
1629
STIEGLITZ
MEDEAS COVE
Road
BAY
GEORGES
St Helens Point
BEAUTY BAY
ST. HELENS
Jocks Lagoon
Onion Creek
Boggy Creek
TASMAN HIGHWAY
Brookes Hill
Creek
Basin
Little Basin
Diands Basin
Beach
Diands
PADDYS ISLAND
Beaumaris
TASMAN SEA
Henderson Lagoon
Meinners Lagoon
Steels
ALLUVIAL
Ferntree Falls
Track
Approximate Location of Contact
McIntyre Creek
Bolpers Ridge
Bolpers Creek
Quay
Nunns Creek
SCAMANDER
RIVER
BLACK TOMMYS HILL
Road
WF
5 cm
43°S
42°
41°
148°
launceston
ms

LEGEND:
8, STREAM SED. SAMPLE
(6) FOLLOW UP STREAM SED. SAMPLE
10 ROCK CHIP SAMPLES

N

SCALE 1:20,000

0 1 2 3 Kms

1630

GEORGES BAY

ST. HELENS

SCAMANDER

N

LEGEND

PROMINENT LINEAMENTS

LINEAMENTS

INFERRED LIMIT OF SHALLOW SEDIMENTARIOUS GRANITE

PROSPECTS

359074

The Shell Company of Australia Limited METALS DIVISION	
E.L. 12/78 SCAMANDER STRUCTURAL LINEAMENTS 1630 84-2201	
SCALE 1:20000	DATE 28-2-84
AUTHOR P.A.R	DRAWN J.L.
OFFICE DEVONPORT	REP.No.
DRG.No. D/LH02/529 K	FIG.No.

5 cm

N

ANDER

SEA

TASMAN

ST. HELENS

GEORGES BAY

1630