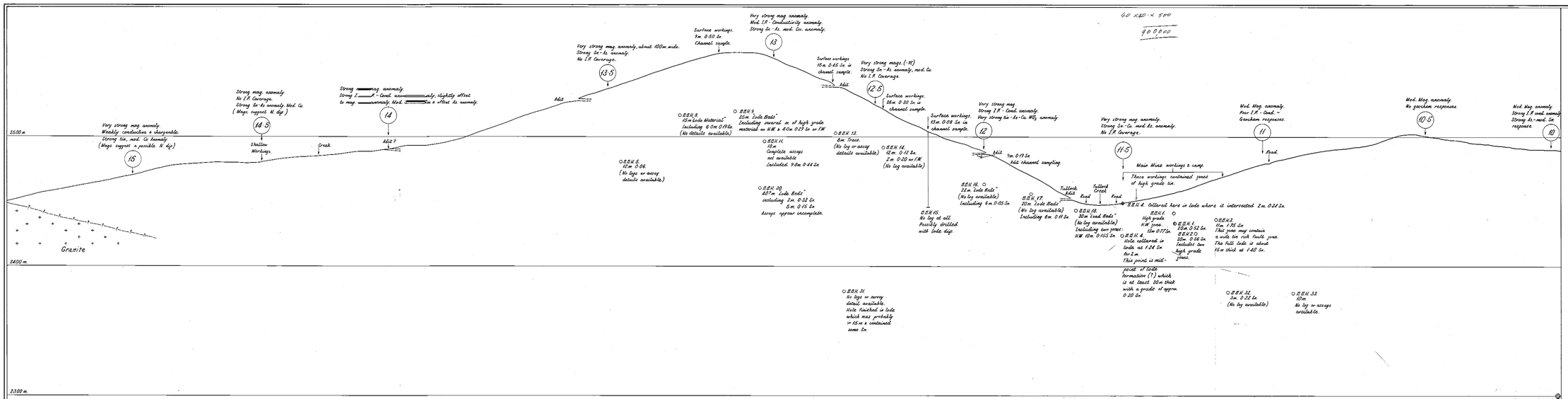

MAIN LODE.

1:1000 LONGITUDINAL PROJECTION.

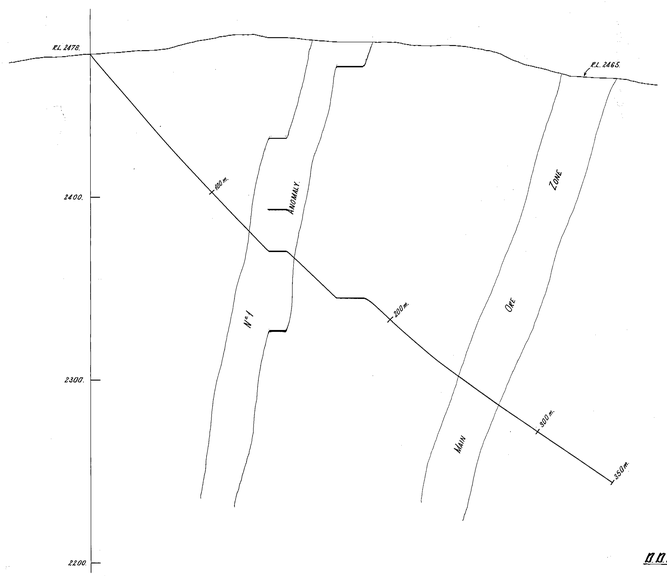

D.D.H. 35.

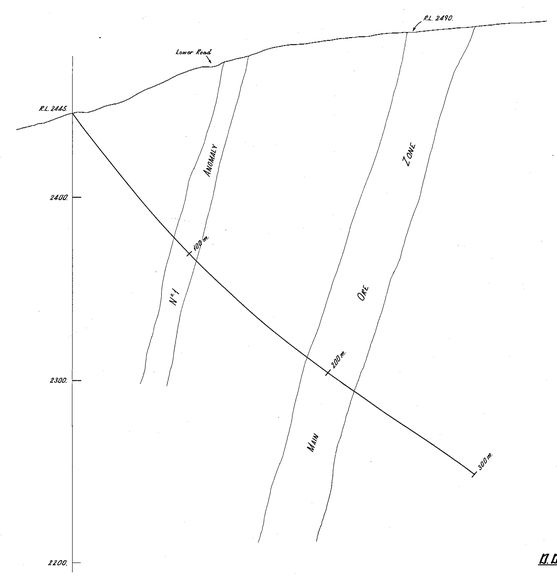

D.D.H. 36.

PROPOSED DRILL HOLE SECTIONS

SCALE. 1:1000.

D.D.H. 35 & D.D.H. 36.

TWO PROPOSED DIAMOND DRILL HOLES, PRIMARILY DESIGNED TO TEST THE MAIN ORE ZONE AT DEPTH. AS SHOWN, THEY WILL THUS ALSO TEST THE Nº 1 ANOMALY ZONE.

NOTES: 1. PROJECTION LOOKS N.E. & APPROX. PARALLELS THE ORE ZONE.
2. SECTIONS LOOK N.W.
3. THE DRILL HOLES WERE COMPLETED BETWEEN 1963-69.
ALL SURVEY DATA SHOULD BE REGARDED AS APPROX. ONLY.
ASSAY DATA & LOGS WERE GENERALLY NOT AVAILABLE.

5 cm

MINE AREA
MAIN ORE ZONE
DIAMOND DRILLING RESULTS.

GEOLOGIST	SCALE 1:1000 METRES
DRAUGHTSMAN S.M.H.	
DATE 22-10-76.	
REVISIONS	DRAWING No. MLP 118

RD - 2465
(E.L. 1-2-3-4-5-6-7-8-9-10-11-12-13)
137

NORTH TASMAN
MT. WINDSAY
MAIN ORE
ZONE DRILLING
RESULTS
1:1000
(MLP)