3/313

TYNDALL SHEET 3

MT. READ AREA

1:2400

COMPOSITE LINE PROFILES

LINES 51N, 52N, 53N.

TCR 94-3581
TYNDALL PROJECT
EL 9/66 10/69 14/71 41/71 41/71

## AREA. MT. READ LINE No. 53 N.

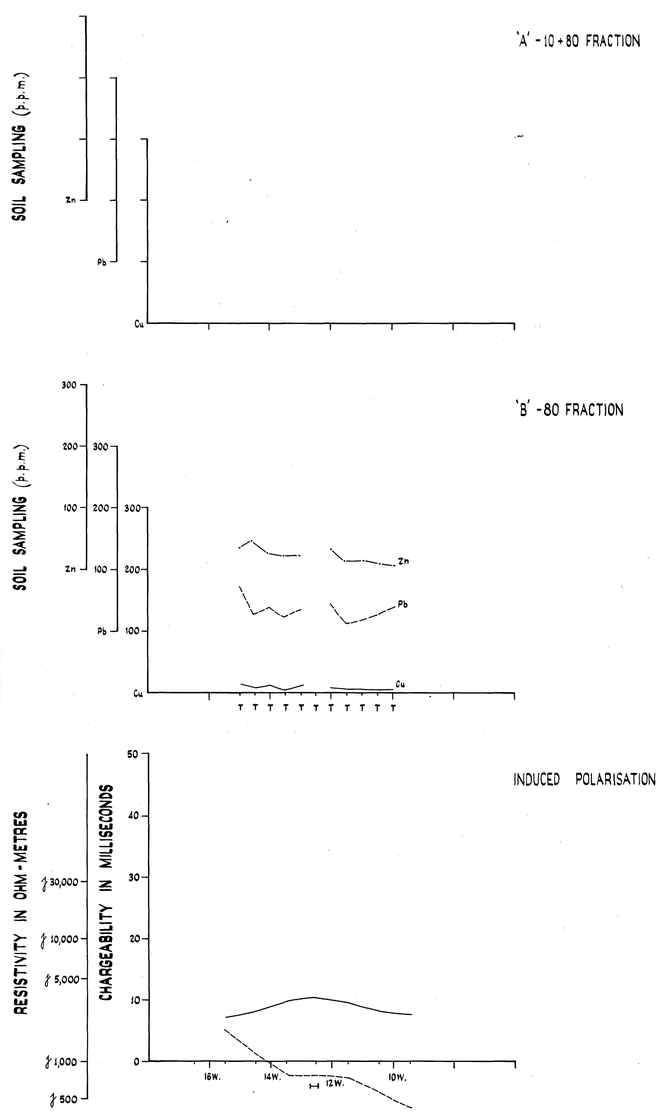


## AREA. HENTY FAULT ZONE LINE No. 52N.

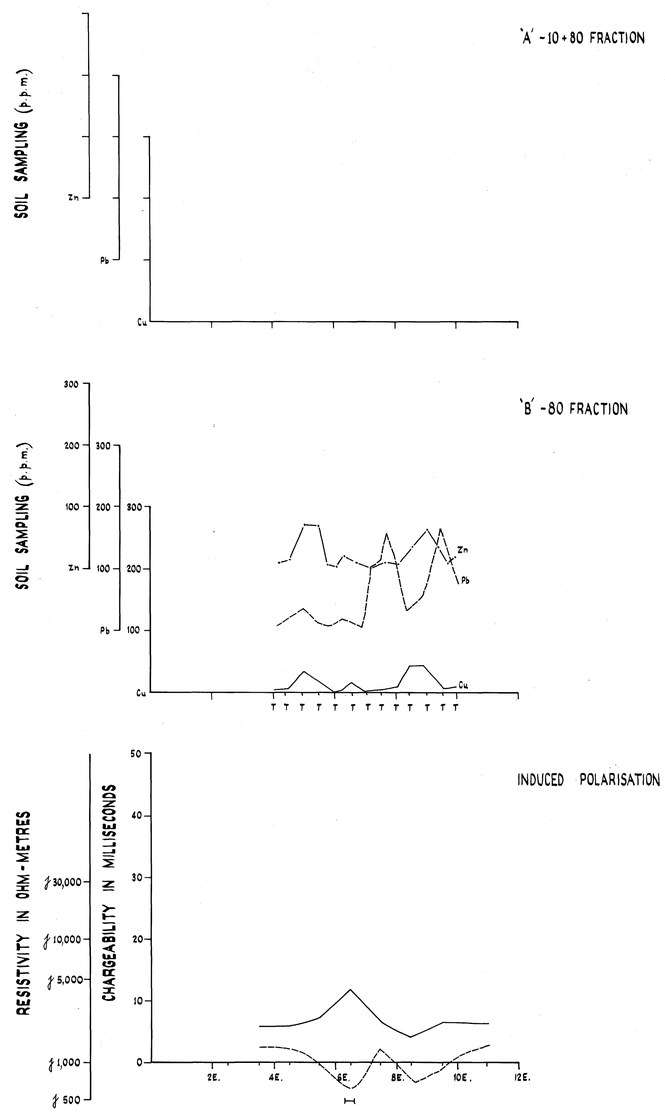


## AREA. HENTY FAULT ZONE LINE No. 51N.

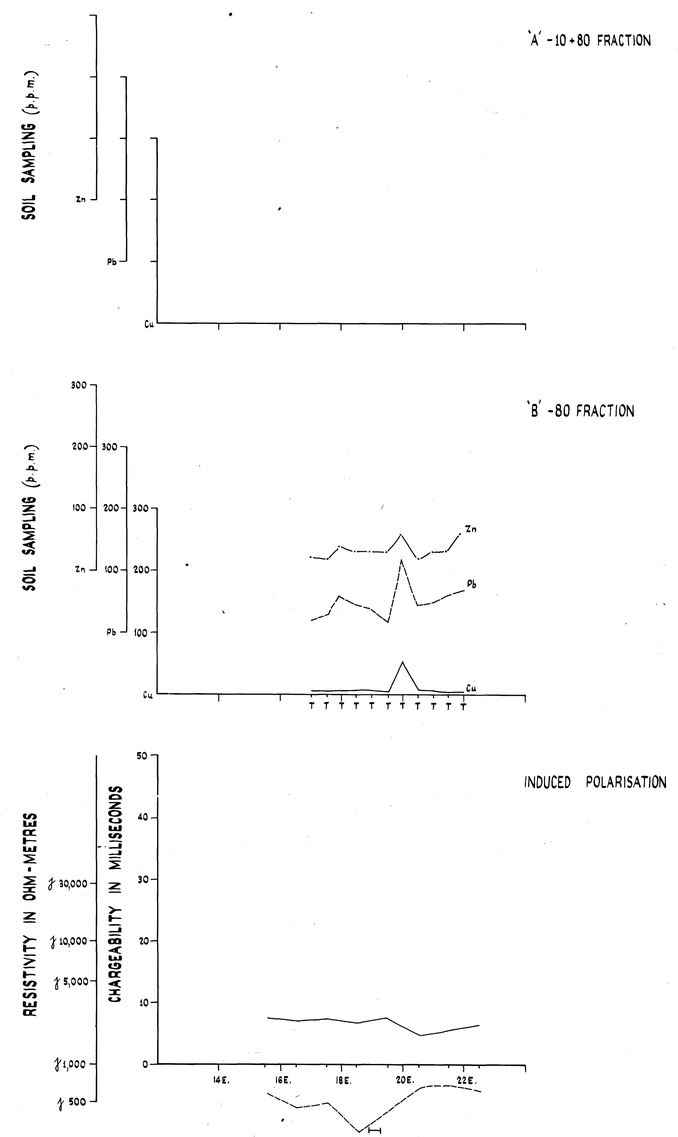


RESISTIVITY ------ ---1---1--- RECEIVER 1 ---2---2--- RECEIVER 2

CHARGEABILITY — - — —1—1— RECEIVER 1 —2—2— RECEIVER 2

ANOMALY - SCINTREX INTERPRETATION ⊢⊣

RESIDUAL SOILS A A HORIZON B B HORIZON C C HORIZON

NON RESIDUAL SOILS T

5 cm

| | |
|---|---|
| THE MT. LYELL M. & R. CO. LTD. | DRAWN. N.S.H. |
| | TRACED. R.G.W. |
| MT. TYNDALL E.L. 9/66 | CHECKED. |
| INDUCED POLARISATION AND | DATE. JUNE '76 |
| GEOCHEMICAL PROFILES | SCALE. 1:2400 |
| | MAP 17 |