
SOUTHERN GEOSCIENCE CONSULTANTS
AEROMAGNETIC SURVEY
SCENE 3 OF 3
AGC ON SE GRADIENT
HIGH
LOW
5430000
5425000
5420000
5415000
5410000
5405000
5400000
500000
550000
600000
650000
700000
750000
0 2 4
Kilometers

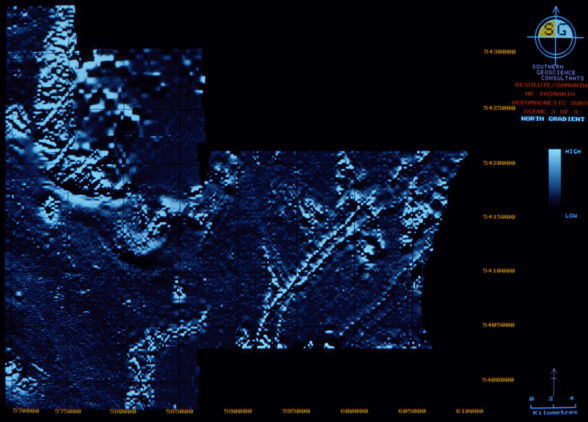
SOUTHERN
GEOSCIENCE
CONSULTANTS
RESOLUTE/SUMMATHA
NE TASMANIA
AEROMAGNETIC SURVE
SCENE 3 OF 3
NORTH GRADIENT
5430000
5425000
5420000
5415000
5410000
5405000
5400000
570000
575000
580000
585000
590000
595000
600000
605000
610000
HIGH
LOW
0
2
4
Kilometres


SG
SOUTHERN GEOSCIENCE CONSULTANTS
RESOLUTE/SARAWAK
NE TASMANIA
AEROMAGNETIC SURVE
SCENE 3 OF 3
NE GRADIENT
HIGH
LOW
5430000
5425000
5420000
5415000
5410000
5405000
5400000
570000
575000
580000
585000
590000
595000
600000
605000
610000
0 2 4
Kilometres

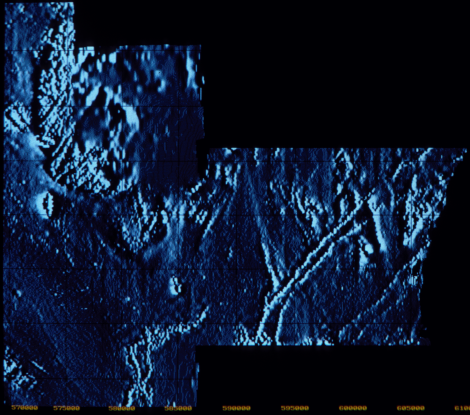
5430000
5425000
5420000
5415000
5410000
5405000
5400000
570000
575000
580000
585000
590000
595000
600000
605000
610000
SOUTHERN
GEOSCIENCE
CONSULTANTS
RESOLUTE/SAMARANG
NE TASMANIA
AEROMAGNETIC SURVE
SCENE 3 OF 3
EAST GRADIENT
HIGH
LOW
0
2
4
Kilometres



SOUTHERN GEOSCIENCE CONSULTANTS
RESOLUTE/SAMSONIAN
NE TASMANIA
AEROMAGNETIC SURVEY
SCENE 3 OF 3
SE GRADIENT
HIGH
LOW
5430000
5425000
5420000
5415000
5410000
5405000
5400000
570000
575000
580000
585000
590000
595000
600000
605000
610000
0
2
4
Kilometres

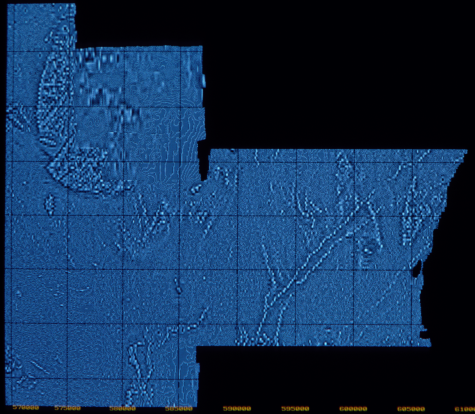
SOUTHERN GEOSCIENCE CONSULTANTS
RESOLUTE/SAMANTHA
NE INDONESIA
AEROMAGNETIC SURVE
SCENE 3 OF 3
AGC ON 2D
HIGH
LOW
5430000
5425000
5420000
5415000
5410000
5405000
5400000
570000
575000
580000
585000
590000
595000
600000
605000
610000
0 2 4
Kilometers


SG
SOUTHERN GEOSCIENCE CONSULTANTS
RESOLUTE/SAMSONITE
MT INGRAHAM
AEROMAGNETIC SURVEY
SCENE 3 OF 3
AGC ON FVD
5430000
5425000
5420000
5415000
5410000
5405000
5400000
HIGH
LOW
570000
575000
580000
585000
590000
595000
600000
605000
610000
0
2
4
Kilometres

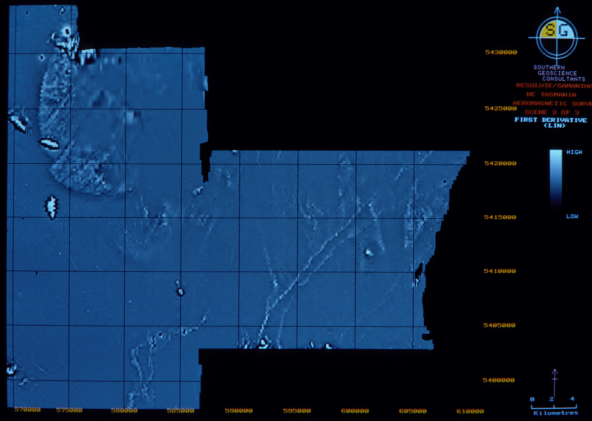
SOUTHERN
GEOSCIENCE
CONSULTANTS
RESOLUTE/SUMMARING
NE TASMANIA
AEROMAGNETIC SURVE
SCENE 3 OF 3
FIRST DERIVATIVE
(LIN)
HIGH
LOW
5430000
5425000
5420000
5415000
5410000
5405000
5400000
570000
575000
580000
585000
590000
595000
600000
605000
610000
0
2
4
Kilometres

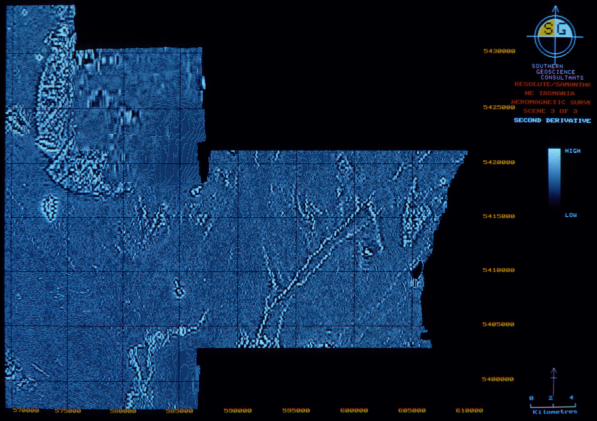
SOUTHERN
GEOSCIENCE
CONSULTANTS
RESOLUTE/SAMANTHA
NE TASMANIA
AEROMAGNETIC SURVEY
SCENE 3 OF 3
SECOND DERIVATIVE
HIGH
LOW
5430000
5425000
5420000
5415000
5410000
5405000
5400000
570000
575000
580000
585000
590000
595000
600000
605000
610000
0
2
4
Kilometres

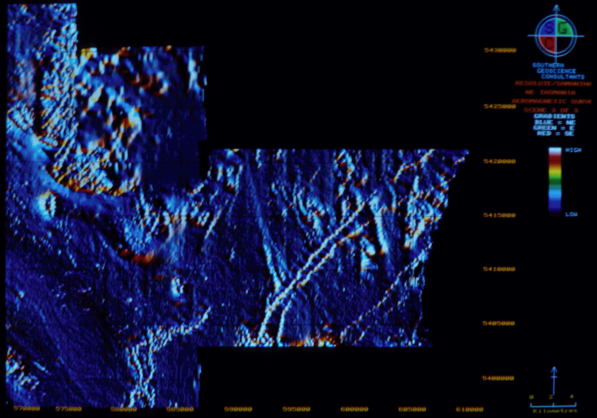

5430000
5425000
5420000
5415000
5410000
5405000
5400000
570000
575000
580000
585000
590000
595000
600000
605000
610000
SOUTHERN
GEOSCIENCE
CONSULTANTS
RESOLUTE/SUMMARIAN
NE INDONESIA
GEOPHYSICAL SURVEY
SCALE 1 OF 1
GRADIENTS
BLUE = NE
GREEN = E
RED = SE
HIGH
LOW
0
4
Kilometres


SOUTHERN GEOSCIENCE CONSULTANTS
RESOLUTE/SAMANTHA
NE TASMANIA
AEROMAGNETIC SURVEY
SCENE 3 OF 6
BLUE = NEAGC
GREEN = EAGC
RED = SEAGC
HIGH
LOW
5430000
5425000
5420000
5415000
5410000
5405000
5400000
575000
580000
585000
590000
595000
600000
605000
610000
0 2 4
Kilometers

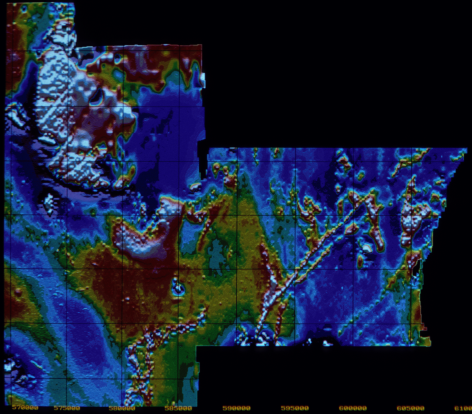
SOUTHERN GEOSCIENCE CONSULTANTS
RESOLUTE/SAMANTHA
NE TASMANIA
AEROMAGNETIC SURVE
INTENSITY (NL)
SHADED WITH SW- NORTH GRADIENT
HIGH
LOW
5430000
5425000
5420000
5415000
5410000
5405000
5400000
570000
575000
580000
585000
590000
595000
600000
605000
610000
0
2
4
Kilometres

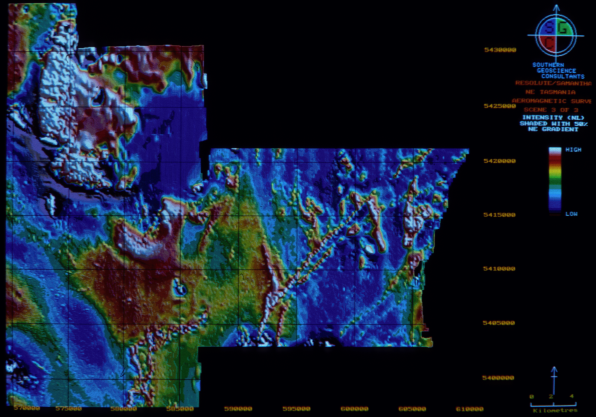
SOUTHERN GEOSCIENCE CONSULTANTS
RESOLUTE/SAMANTHA
NE TASMANIA
AEROMAGNETIC SURVEY
SCENE 3 OF 3
INTENSITY (NL)
SHADED WITH 50% NE GRADIENT
HIGH
LOW
5430000
5425000
5420000
5415000
5410000
5405000
5400000
570000
575000
580000
585000
590000
595000
600000
605000
610000
0
4
Kilometres

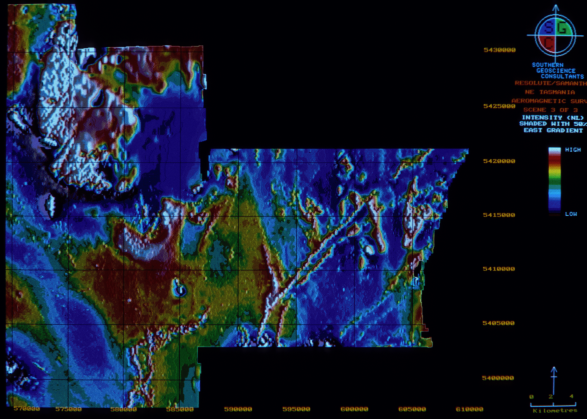

SOUTHERN
GEOSCIENCE
CONSULTANTS
RESOLUTE/SAMANTHA
NE TASMANIA
AEROMAGNETIC SURVE
SCENE 3 OF 3
INTENSITY (NL)
SHADED WITH 50%
EAST GRADIENT
HIGH
LOW
5430000
5425000
5420000
5415000
5410000
5405000
5400000
570000
575000
580000
585000
590000
595000
600000
605000
610000
0
4
Kilometres

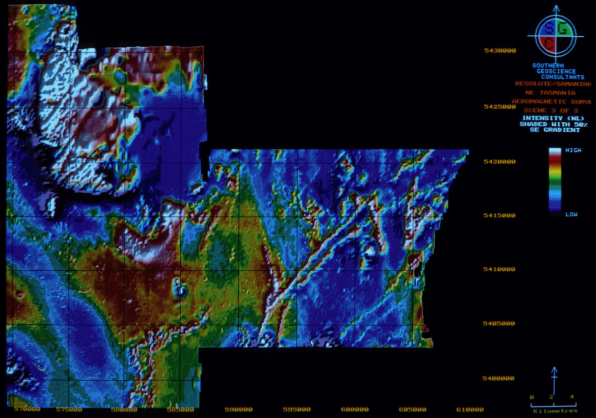

SOUTHERN GEOSCIENCE CONSULTANTS
RESOLUTE/SAMARINE
NE TASMANIA
AEROMAGNETIC SURVE
SCENE 2 OF 10
INTENSITY (NE)
SHADED WITH 50%
SE GRADIENT
HIGH
LOW
5430000
5425000
5420000
5415000
5410000
5405000
5400000
570000
575000
580000
585000
590000
595000
600000
605000
610000
0
2
4
Kilometres

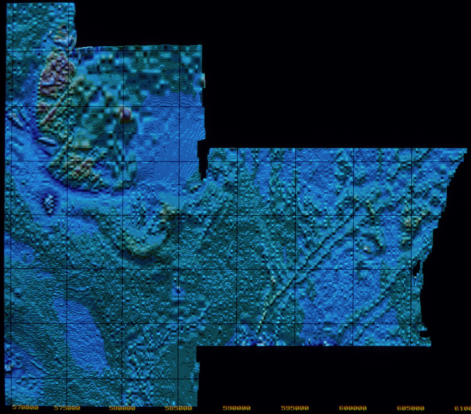
SOUTHERN GEOSCIENCE CONSULTANTS
RESOLUTE/SARAMACCA NE INDONESIA
AEROMAGNETIC SURVEY
SCENE 3 OF 3
INTENSITY (LIN) SHADED WITH 75% NORTH AGC GRADIENT
HIGH
LOW
5430000
5425000
5420000
5415000
5410000
5405000
5400000
570000
575000
580000
585000
590000
595000
600000
605000
610000
0 2 4
Kilometres



SOUTHERN GEOSCIENCE CONSULTANTS
RESOLUTE/SAMANTHA
NE TASMANIA
AEROMAGNETIC SURVEY
SCENE 3 OF 3
INTENSITY (LIN)
SHADED WITH 75/
NE AGC GRADIENT
HIGH
LOW
5430000
5425000
5420000
5415000
5410000
5405000
5400000
570000
575000
580000
585000
590000
595000
600000
605000
610000
0
2
4
Kilometres


SGC
SOUTHERN GEOSCIENCE CONSULTANTS
RESOLUTE/SAMARINA
NE TASMANIA
AEROMAGNETIC SURVEY
SCALE 1:25,000
INTENSITY (LIN) SHADED WITH 75° EAST AGC GRADIENT
HIGH
LOW
5430000
5425000
5420000
5415000
5410000
5405000
5400000
570000
575000
580000
585000
590000
595000
600000
605000
610000
0
2
4
Kilometers



5430000
5425000
5420000
5415000
5410000
5405000
5400000
570000
575000
580000
585000
590000
595000
600000
605000
610000
SOUTHERN
GEOSCIENCE
CONSULTANTS
RESOLUTE/SAMANTHA
NE TASMANIA
AEROMAGNETIC SURVE
SCENE 3 OF 3
INTENSITY (LIN)
SHADED WITH 75%
SE ASC GRADIENT
HIGH
LOW
0
2
4
Kilometres


SOUTHERN GEOSCIENCE CONSULTANTS
HIGH
LOW

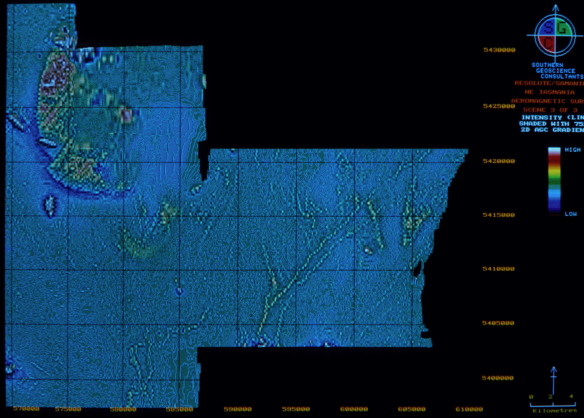

SOUTHERN GEOSCIENCE CONSULTANTS
RESOLUTE/SAMANTHA
NE TASMANIA
AEROMAGNETIC SURVEY
SCENE 3 OF 5
INTENSITY (LIN) SHADED WITH 75% 2D AGC GRADIENT
HIGH
LOW
5430000
5425000
5420000
5415000
5410000
5405000
5400000
570000
575000
580000
585000
590000
595000
600000
605000
610000
0
2
4
Kilometres