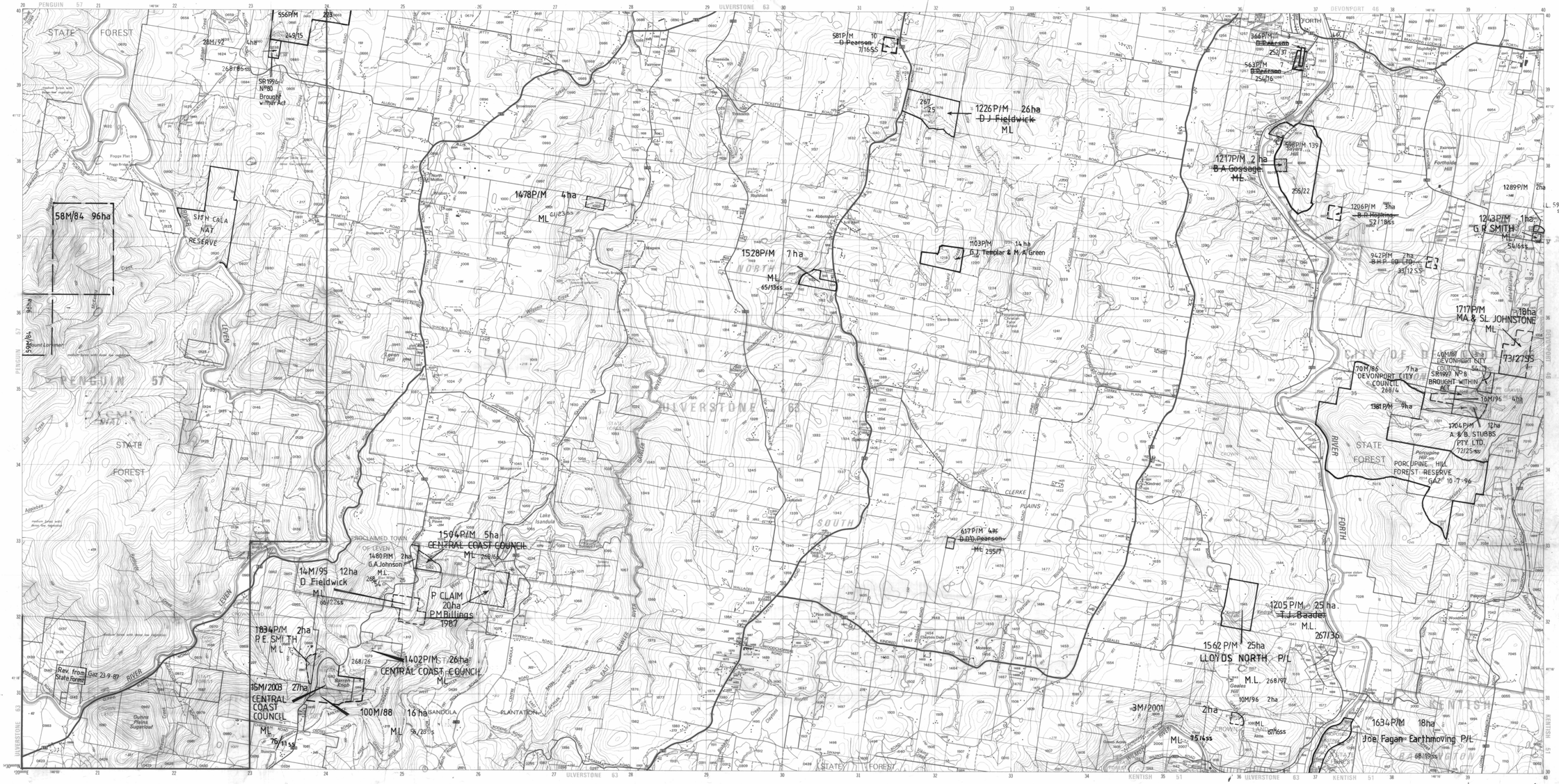

PRODUCTION: Mapping Division, Lands Department, Hobart, 1983.
ACCURACY - Horizontal: 90% of well defined detail in within 12.5 metres of true position. Vertical: 90% of elevations are within 5 metres. These accuracies may not be achieved in areas of dense vegetation.
RELIABILITY: Topographic detail compiled from aerial photography flown 1978 with field verification 1982.
NOMENCLATURE: Topographic names have been approved by the Nomenclature Board of Tasmania.
PUBLIC RIGHT OF WAY: Roads or tracks on this map do not necessarily indicate a public right of way.
To assist in correcting future editions of this map, users' noting errors and omissions are invited to write to the Director of Mapping, GPO Box 44A, Hobart, Tasmania, 7001.

© TASMANIAN GOVERNMENT 1983

PROJECTION: Universal Transverse Mercator (UTM).
HORIZONTAL DATUM: Australian Geodetic Datum 1966.
VERTICAL DATUM: Australian Height Datum (Tasmania) excepting offshore islands whose datum is mean sea level.
GRID: 1000 metre intervals of the Universal Transverse Mercator Grid, Zone 55 (Australian Map Grid), Australian National Spheroid. Grid values are shown in full at the south-west corner of the map.
CONTOUR INTERVAL: 10 metres with 50 metre index contours.

WORLD GEODETIC SYSTEM 1972: To convert co-ordinates from this system to Australian Geodetic Datum 1966, increase the value of latitudes by 0.2" and decrease the value of longitudes by 4.3". To obtain heights increase satellite heights by 1 metre.

MAGNETIC VARIATION: True, Grid and Magnetic North are shown diagrammatically for the centre of this map. Magnetic North is correct for 1983 and moves easterly about 0.1° every two years.

GRID CONVERGENCE 0.6°
GRID/MAGNETIC ANGLE 12.0°

Built-up area with commercial centre
Roads maintained for continuous public use — Primary road, Route number; Secondary road, Route number; Minor road, Route number
Roads of restricted use or access — Other roads, Bridge; Vehicular track, Gate
Walking track, Bridge
Railway, Station — Karoola
Light railway
Power transmission line and pylon positions
Building, Feature of special interest; Ruin, Mine
Post office; Police station; Fire station; School

Caravan park, Camping ground
Rubbish disposal area, Cemetery
Trigonometric station, Spot elevation
Contour with value; Depression contour
Quarry or open cut mine
Broken rocky surface
Dense forest; Medium forest
Low dense vegetation; Distinctive grass
Orchard; Pine plantation

Windbreak
Swamp; Land subject to flooding
Waterfall; Rapids
Indefinite shoreline or floodbank; Levee
Tidal rocks or ledge; Offshore rock
Lighthouse; Exposed wreck
Sand; Tidal reef
Saline coastal flat; Tidal flats
Jetty; Launching ramp

SCALE 1:25 000
1 millimetre represents 25 metres

BOUNDARIES shown on this map are NOT authoritative. For full particulars please consult the Registrar-General's Department or the Lands Department.
Property and land parcel boundaries are shown as at December 1982.
Areas within proclaimed towns or less than two hectares are not depicted. To give a land parcel reference, prefix parcel number with municipal number.

Municipality name ..... LILYDALE
Municipality number 55
Municipality boundary
Ward name ..... JETSON
Ward boundary
Town boundary
Reserve boundary
Property boundary; Land parcel boundary and number 087/



UNIVERSAL GRID REFERENCE

GRID ZONE DESIGNATION 100 000 METRE SQUARE IDENTIFICATION	Easting	Northing
To give a standard reference to the nearest 100 metres		
1. State name and number of this map.		
2. Locate first VERTICAL grid line to the left of point and read large figures only in either the top or bottom margin e.g.	38	
Estimate tenths from grid line to point; e.g.	6	
3. Locate first HORIZONTAL grid line below the point and read large figures only in either the left or right margin e.g.		2
Estimate tenths from grid line to point; e.g.		4
SAMPLE POINT: Porcupine Hill, Devonport	386342	

To give full grid reference, prefix with Grid Zone Designation and 100 000 metre Square Identification letters e.g. 55GQ0386342

INDEX TO ADJOINING MAPS

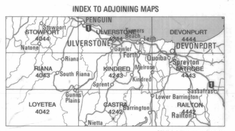

GOVERNMENT PRINTER — TASMANIA