KEMPTON
5029
EDITION 1, 1986

5 cm

TASMANIA 1:25 000 SERIES

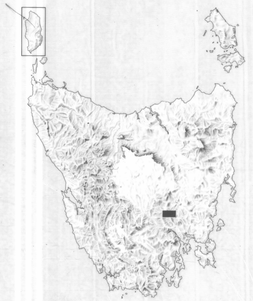

about this
MAP

This map, covering an area of 10×20 kilometres, shows highly detailed topography and subjects of general interest. Cadastral features include boundaries of Municipalities, Wards, Towns, Reserves, properties and parcels. Maps in this series are available either flat or folded or as a monochrome transparency.

KEMPTON 5029 EDITION 1

MAP SEE 1:100000 MAPS
100 000 MAP FOR DETAIL

For information about other published or unpublished mapping, aerial photography and satellite imagery, contact Tasmap at 134 Macquarie Street, Hobart or write to:-
Tasmap, P.O. Box 44A, Hobart, 7001

KEMPTON
5029
EDITION 1, 1986

KEMPTON

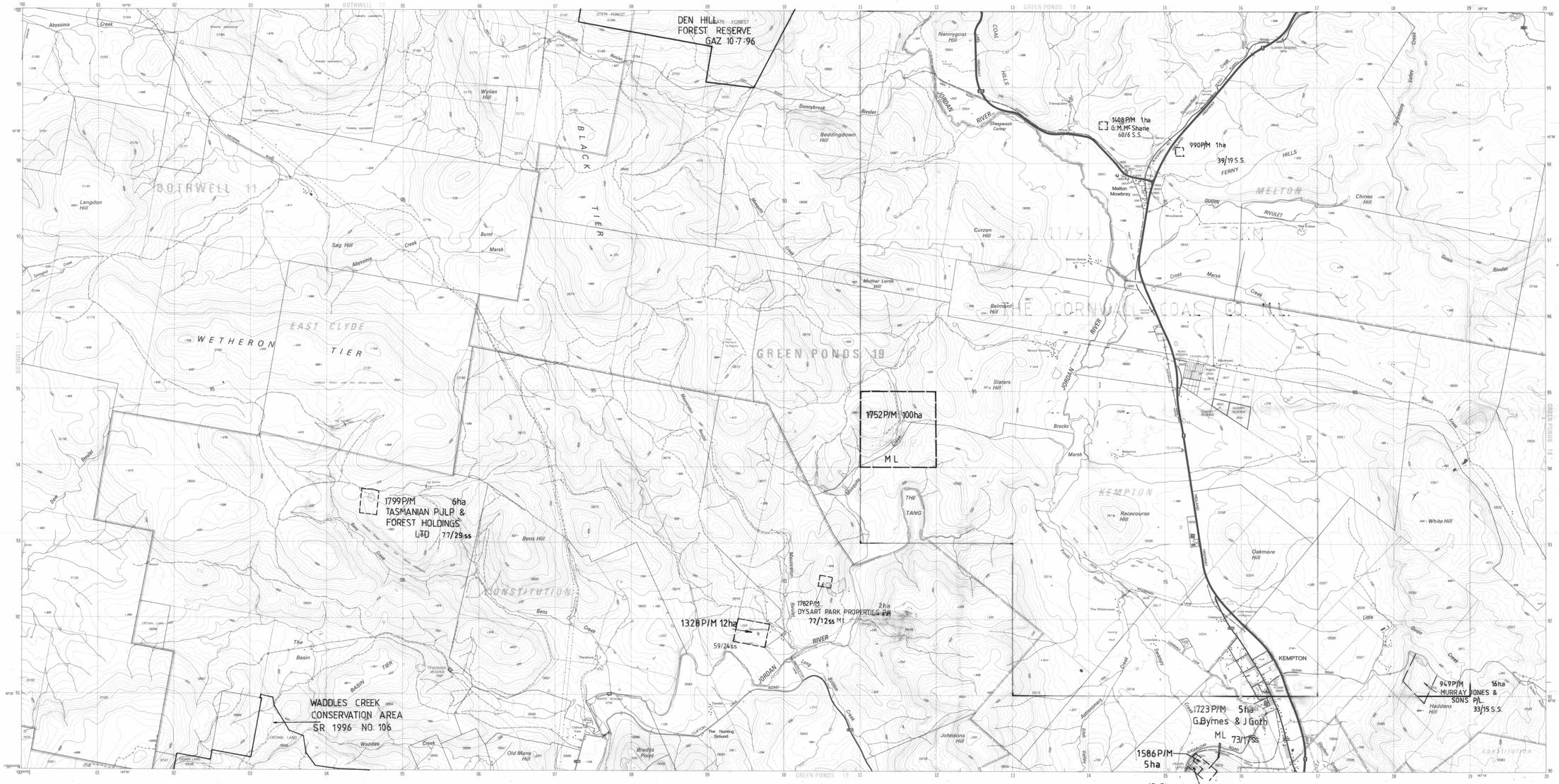

PRODUCTION: Mapping Division, Lands Department, Hobart, 1986
ACCURACY: Horizontal: 90% of well defined detail is within 12.5 metres of true position.
Vertical: 90% of elevations are within 5 metres. These accuracies may not be achieved in areas of dense vegetation.
RELIABILITY: Topography compiled from aerial photography flown 1982 with field verification 1985.
NOMENCLATURE: Place names have been approved by the Nomenclature Board of Tasmania.
PUBLIC RIGHT OF WAY: Roads on this map do not necessarily indicate a public right of way.
REVISION: A five yearly revision cycle is intended for this series. Users noting errors and omissions are invited to write to the Director of Mapping, GPO Box 44A, Hobart, Tasmania, 7001.

© TASMANIAN GOVERNMENT 1986

PROJECTION: Universal Transverse Mercator (UTM).
HORIZONTAL DATUM: Australian Geodetic Datum 1966.
VERTICAL DATUM: Australian Height Datum (Tasmania) excepting offshore islands whose datum is mean sea level.
GRID: 1000 metre intervals of the Universal Transverse Mercator Grid, Zone 56 (Australian Map Grid, Australian National Spheroid. Grid values are shown in full at the south west corner of the map.
CONTOUR INTERVAL: 10 metres with 50 metre index contours.
WORLD GEODETIC SYSTEM 1972: To convert co-ordinates from this system to Australian Geodetic Datum 1966, increase the value of latitudes by 5.7", equivalent to 182 metres, and decrease the value of longitudes by 4.4", equivalent to 99 metres. To obtain heights increase satellite heights by 1 metre.
MAGNETIC VARIATION: True, Grid and Magnetic North are shown diagrammatically for the centre of this map. Magnetic North is correct for 1986 and moves easterly about 0.1° every two years.

GN
TN MN
GRID CONVERGENCE 0.7°
GRID-MAGNETIC ANGLE 13.8°

Residential area; Commercial buildings
Roads maintained for continuous public use — Primary road with route number; Secondary road with route number; Minor road with route number; Other road
Roads of restricted use or access — Other roads with bridge; Vehicular track with gate
Walking track or horse trail (approximate position) with bridge
Railway with station; Places entered in National Estate Register
Power transmission line and pylon positions
Building; Feature of historic or special interest; Ruin; Mine
Post office; Police station; Fire station; School

1000 750 500 0 1 2 3 4
metres — kilometres
SCALE 1:25 000
1 millimetre on the map represents 25 metres on the ground

Caravan park; Camping ground; Public toilets
Disposal area; Information centre; Cemetery
Picnic area; Trig station beacon; Spot elevation
Contour with value; Depression contour
Quarry, pit or open cut mine
Rock scree; Broken rocky surface
Dense forest; Medium forest
Low dense vegetation; Distinctive grass
Orchard; Pine plantation
Eucalypt plantation; Submerged trees

Swamp
Windbreak
Wet area; Subject to flooding
Waterfall; Rapids
Indefinite shoreline or floodbank; Levee
Tidal rocks or ledge; Offshore rock
Navigation light or lighthouse; Exposed wreck
Sand; Tidal reef
Saline coastal flat; Tidal flats
Jetty; Launching ramp

BOUNDARIES shown on this map are NOT authoritative. For full particulars please consult the Registrar-General's Division, Law Department, or the Survey Division, Lands Department. Areas within proclaimed towns or less than two hectares may not be depicted. Boundaries of Crown Land (including Reserves) extend to low water mark. To give a land parcel reference, prefix parcel number with municipal number. To use this number to gain title or survey information please consult the Mapping Division. Property and parcel boundaries are shown as at July 1985.

Municipality name and number
Municipality boundary
Ward name
Ward boundary
Town boundary; Other administrative boundaries
Reserve boundary; Vinculum or joining symbol
Property boundary; Land parcel boundary and number
Boundary location uncertain or indefinite

MEAN TEMPERATURE RAINFALL
Station: BOTHWELL (Tasmanian Electricity Commission)
No temperature data available
J F M A M J J A S O N D
mm 150 100 50 0
°C 20 15 10 5

UNIVERSAL GRID REFERENCE

GRID ZONE DESIGNATION		55G	EN
100 000 METRE SQUARE IDENTIFICATION		Easting	Northing
1	To give a standard reference to the nearest 100 metres: 1. State name and number of this map.		
2	Locate first VERTICAL grid line to the left of point and read large figures only to either the top or bottom margin e.g. ... Estimate tenths from grid line to point: e.g.	14	
3	Locate first HORIZONTAL grid line below the point and read large figures only to either the left or right margin e.g. ... Estimate tenths from grid line to point: e.g.		92 4
SAMPLE POINT:	2nd example	143924	

To give full grid reference, prefix with Grid Zone Designation and 100 000 metre Square Identification letters e.g. ... 55GEN143924

INDEX TO ADJOINING MAPS

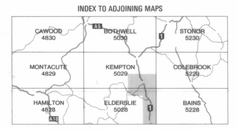

More detailed TASMAPS are available for areas shaded grey.

GOVERNMENT PRINTER - TASMANIA