RECHERCHE
4817
EDITION 1, 1985

5 cm

TASMANIA 1:25 000 SERIES

about this **MAP**

This map, covering an area of 10×20 kilometres, shows highly detailed topography and subjects of general interest. Cadastral features include boundaries of Municipalities, Wards, Towns, Reserves, properties and parcels. Maps in this series are available either flat or folded or as a ratanochromic transparency.

RECHERCHE 4817 EDITION 1

For information about other published or unpublished mapping, aerial photography and satellite imagery, contact Tasmap at 134 Macquarie Street, Hobart or write to:- Tasmap, P.O. Box 44A, Hobart, 7001

RECHERCHE
4817
EDITION 1, 1985

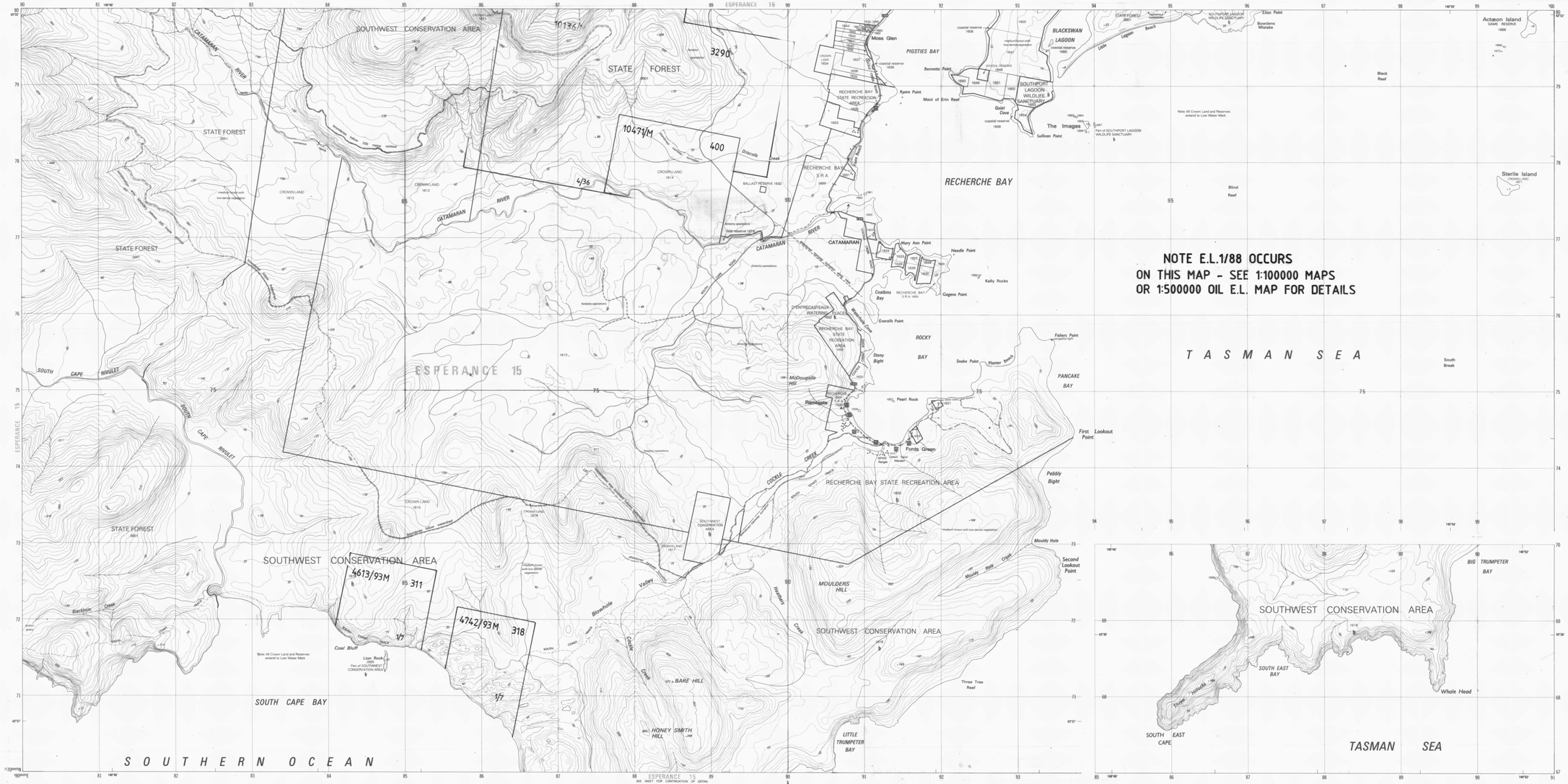

PRODUCTION: Mapping Division, Lands Department, Hobart, 1985.
ACCURACY: Horizontal: 90% of well defined detail is within 12.5 metres of true position.
Vertical: 90% of elevations are within 5 metres. These accuracies may not be achieved in areas of dense vegetation.
RELIABILITY: Topography compiled from aerial photography flown 1982 with field verification 1984
NOMENCLATURE: Place names have been approved by the Nomenclature Board of Tasmania.
PUBLIC RIGHT OF WAY: Roads on this map do not necessarily indicate a public right of way.
REVISION: A five yearly revision cycle is intended for this series. Users noting errors and omissions are invited to write to the Director of Mapping, GPO Box 44A, Hobart, Tasmania, 7001.

© TASMANIAN GOVERNMENT 1985

PROJECTION: Universal Transverse Mercator (UTM).
HORIZONTAL DATUM: Australian Geodetic Datum 1966.
VERTICAL DATUM: Australian Height Datum (Tasmania) excepting offshore islands whose datum is mean sea level.
GRID: 1000 metre intervals of the Universal Transverse Mercator Grid, Zone 55 (Australian Map Grid), Australian National Spheroid. Grid values are shown in full at the south west corner of the map.
CONTOUR INTERVAL: 10 metres with 50 metre index contours.
WORLD GEODETIC SYSTEM 1972: To convert co-ordinates from this system to Australian Geodetic Datum 1966, increase the value of latitudes by 5.2", equivalent to 161 metres, and decrease the value of longitudes by 4.4", equivalent to 98 metres. To obtain heights increase satellite heights by 4 metres.
MAGNETIC VARIATION: True, Grid and Magnetic North are shown diagrammatically for the centre of this map. Magnetic North is correct for 1985 and moves easterly about 0.1' every two years.

GRID CONVERGENCE 0.7°
GRID-MAGNETIC ANGLE 13.8°

Residential area; Commercial buildings
Primary road with route number — 1
Secondary road with route number — 1
Minor road with route number — 1
Other road
Roads of restricted use or access — Other roads with bridge; Vehicular track with gate
Walking track or horse trail (approximate positions) with bridge
Railway with station; Places entered in National Estate Register — Kerrisdale
Power transmission line and pylon positions
Building; Feature of historic or special interest; Ruin; Mine
Post office; Police station; Fire station; School — Primary; Secondary

SCALE 1:25 000
1 millimetre on this map represents 25 metres on the ground

Caravan park; Camping ground; Public toilets
Disposal area; Information centre; Cemetery
Picnic area; Trig station beacon; Spot elevation
Contour with value; Depression contour
Quarry; pit or open cut mine
Rock screw; Broken rocky surface
Dense forest; Medium forest
Low dense vegetation; Distinctive grass
Orchard; Pine plantation
Eucalypt plantation; Submerged trees
Swamp
Windbreak
Wet area; Subject to flooding
Waterfall; Rapids
Indefinite shoreline or floodbank; Levee
Tidal rocks or ledge; Offshore rock
Navigation light or lighthouse; Exposed wreck
Sand; Tidal reef
Saline coastal flat; Tidal flats
Jetty; Launching ramp

BOUNDARIES shown on this map are NOT authoritative. For full particulars please consult the Registrar-General's Division, Law Department; or the Survey Division, Lands Department. Areas within proclaimed towns or town areas, use features only, can be depicted. Boundaries of Crown Land (including Reserves) extend to low water mark. To give a land parcel reference, prefix parcel number with municipal number. To use this number to gain title or survey information please consult the Mapping Division. Property and parcel boundaries are shown as at November 1984.

Municipality name and number ..... ROSS 60
Municipality boundary
Ward name ..... SOUTH
Ward boundary
Town boundary; Other administrative boundaries
Reserve boundary; Vinculum or joining symbol
Property boundary; Land parcel boundary and number 2364
Boundary location uncertain or indefinite



Notes: MAXIMUM CIRCUIT (Section 24 Act) For temperatures 28 higher avoid this circuit in summer months

UNIVERSAL GRID REFERENCE

GRID ZONE DESIGNATION — 55G; 100 000 METRE SQUARE IDENTIFICATION — DM

To give a standard reference to the nearest 100 metres:
1 State name and number of this map.
2 Locate first VERTICAL grid line to the left of point and read large figures only in either the top or bottom margin e.g. ..... 08 (Easting)
Estimate tenths from grid line to point, e.g. 5
3 Locate first HORIZONTAL grid line below the point and read large figures only in either the left or right margin e.g. ..... 71 (Northing)
Estimate tenths from grid line to point, e.g. 2
SAMPLE POINT: 277 A BARE HILL 8857712

To give full grid reference, prefix with Grid Zone Designation and 100 000 metre Square Identification letters e.g. 55GDM8857712

INDEX TO ADJOINING MAPS

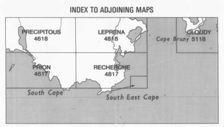

More detailed TASMAPS are available for areas shaded grey.

GOVERNMENT PRINTER - TASMANIA