SNOW

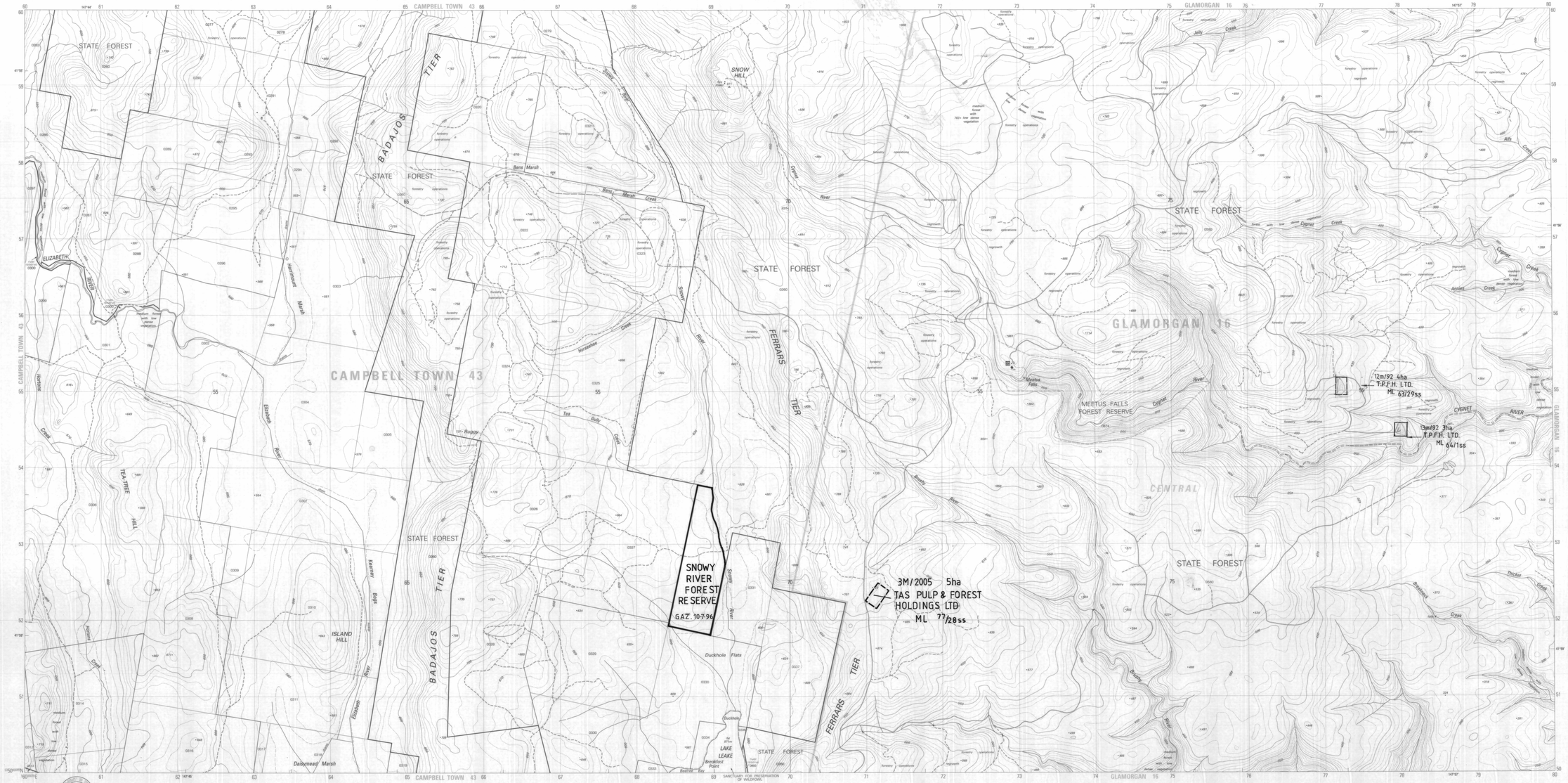

TASMAP publication

PRODUCTION: Mapping Division, Department of Environment and Planning, Hobart, 1991.
ACCURACY: Horizontal: Not less than 90% of points of well defined detail are within 12.5 metres of their true positions at map scale.
Vertical: Not less than 90% of elevations are within 5 metres of their true elevation. This accuracy may not be achieved in areas of dense vegetation.
RELIABILITY: The information content of this map has been determined from aerial photography taken in Mar 1988 and verified by field inspection undertaken in Dec 1989.It contains as far as possible, information appropriate to the scale, the geographical locality, and the general purpose of this map.
NOMENCLATURE: Place names have been approved by the Nomenclature Board of Tasmania.
PUBLIC RIGHT OF WAY: Roads on this map do not necessarily indicate a public right of way.
REVISION: A five yearly revision cycle is intended for this series. Users noting errors and omissions are invited to write to the Director of Mapping, GPO Box 44A, Hobart, Tasmania, 7001.
© TASMANIAN GOVERNMENT 1991

PROJECTION: Universal Transverse Mercator (UTM).
HORIZONTAL DATUM: Australian Geodetic Datum 1966.
VERTICAL DATUM: Australian Height Datum (Tasmania) excepting offshore islands whose datum is mean sea level.
GRID: 1000 metre intervals of the Universal Transverse Mercator Grid, Zone 55 (Australian Map Grid), Australian National Spheroid. Grid values are shown in full at the south west corner of the map.
CONTOUR INTERVAL: 10 metres with 50 metre index contours.
WORLD GEODETIC SYSTEM 1972: To convert co-ordinates from this system to Australian Geodetic Datum 1966, increase the value of latitudes by 5.2", equivalent to 164 metres, and decrease the value of longitudes by 4.5", equivalent to 98 metres. To obtain heights decrease satellite heights by 1 metre.
MAGNETIC VARIATION: True, Grid and Magnetic North are shown diagrammatically for the centre of this map. Magnetic North is correct for 1991 and moves easterly about 0.1' every two years.

GRID CONVERGENCE 0.6°
GN TN MN
GRID-MAGNETIC ANGLE 14.7°

Residential area; Commercial buildings
Roads maintained for continuous public use: Primary road with route number; Secondary road with route number; Minor road with route number; Other road
Roads of restricted use or access: Other roads with bridge; Vehicular track with gate
Walking track, horse trail (approximate position) with bridge
Railway with station; Places entered in National Estate Register
Power transmission line with pylon positions
Building; Feature of historic or special interest; Ruin; Mine
Post office; Police station; Fire station; School

SCALE 1:25 000
1 millimetre on this map represents 25 metres on the ground

Caravan park; Camping ground; Public toilets
Disposal area; Visitor information centre; Cemetery
Picnic area; Trig station beacon; Spot elevation
Contour with value; Depression contour
Quarry, pit or open cut mine
Rock scree; Broken rocky surface
Dense forest; Medium forest
Low dense vegetation; Distinctive grass
Orchard; Pine plantation
Eucalypt plantation; Submerged trees
Swamp, perennial; intermittent
Windbreak
Wet area; Subject to flooding
Waterfall; Rapids
Indefinite shoreline or floodbank; Levee
Tidal rocks or ledge; Offshore rock
Navigation light or lighthouse; Exposed wreck
Sand; Tidal reef
Saline coastal flat; Tidal flats
Jetty; Launching ramp

BOUNDARIES shown on this map are NOT authoritative. For full particulars please consult the Land Titles Office and Registry of Deeds or the Survey Division, Department of Environment and Planning. Areas within proclaimed towns or less than two hectares may not be depicted. Boundaries of Crown Land (including Reserves) extend to low water mark. To give a land parcel reference, prefix parcel number with municipal number. To use this number to gain title or survey information please consult Tasmap's Unique Parcel Identification Register: Property and parcel boundaries are shown as at April 1991.

Municipality name and number ..... ROSS 60
Municipality boundary ..... SOUTH
Ward name
Ward boundary
Town boundary; Other administrative boundaries
Reserve boundary; Vinculum or joining symbol
Property boundary; Land parcel boundary and number 3364
Boundary location uncertain or indefinite

MEAN TEMPERATURE RAINFALL
J F M A M J J A S O N D
Station: LAKE LEAKE (CHALET) elevation 165m, latitude 41°52' south, longitude 148°50' east, about 8km south of map centre

UNIVERSAL GRID REFERENCE

GRID ZONE DESIGNATION 55G
100 000 METRE SQUARE IDENTIFICATION EF

To give a standard reference to the nearest 100 metres:
1 State name and number of this map.
2 Locate first VERTICAL grid line to the left of point and read large figures only in either the top or bottom margin e.g. ..... 39 (Easting)
Estimate tenths from grid line to point, e.g. 2
3 Locate first HORIZONTAL grid line below the point and read large figures only in either the left or right margin e.g. ..... 58 (Northing)
Estimate tenths from grid line to point: e.g. 3
SAMPLE POINT: #71 in SNOW HILL 5923583

To give full grid reference, prefix with Grid Zone Designation and 100 000 metre Square Identification letters, e.g. 55GEF5923583

INDEX TO ADJOINING SHEETS

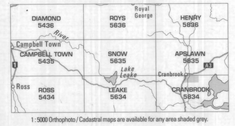

1 : 5000 Orthophotos / Cadastral maps are available for any area shaded grey.

PRINTED BY MERCURY-WALCH TASMANIA

SNOW 5635 EDITION 1

SNOW
5635
EDITION 1 1991

5 cm

TASMANIA 1:25 000 SERIES

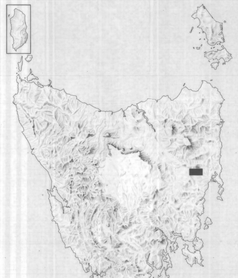

TASMAP publication

SNOW 5635 EDITION 1 1991

This map is **COPYRIGHT**. Apart from any use permitted under the Copyright Act 1968, no part may be copied by any process either **graphically or digitally** without permission of the Director of Mapping, Department of Environment and Planning, GPO Box 44A, Hobart, Tasmania, 7001.

SNOW
5635
EDITION 1 1991

INDEX TO ADJOINING SHEETS

DIAMOND 5436	ROYS 5636	HENRY 5836
CAMPBELL TOWN 5435	SNOW 5635	APSLAWN 5835
ROSS 5434	LEAKE 5634	CRANBROOK 5834

For information about maps and mapping services, aerial photography and satellite imagery, contact **Tasmap** in the Sandy Bay Street, Hobart or write to: **Tasmap**, GPO Box 44A, Hobart, Tasmania, 7001.

TASMAP publication

about this **M A P**

This highly detailed Topographic/Cadastral Map portrays land divisions linked to topographic detail.
Cadastral boundaries include both parcel and property divisions and are identified by land parcel identifiers (LPI) within each Municipality. Access to further information about land parcels can be obtained from **Tasmap** by quoting the LPI and Municipality name or number.
Each map in this series covers an area of 1°25'00 kilometres and is available in flat or folded form. Enlargements or reductions of this map can also be obtained on film or paper upon request from **Tasmap**.